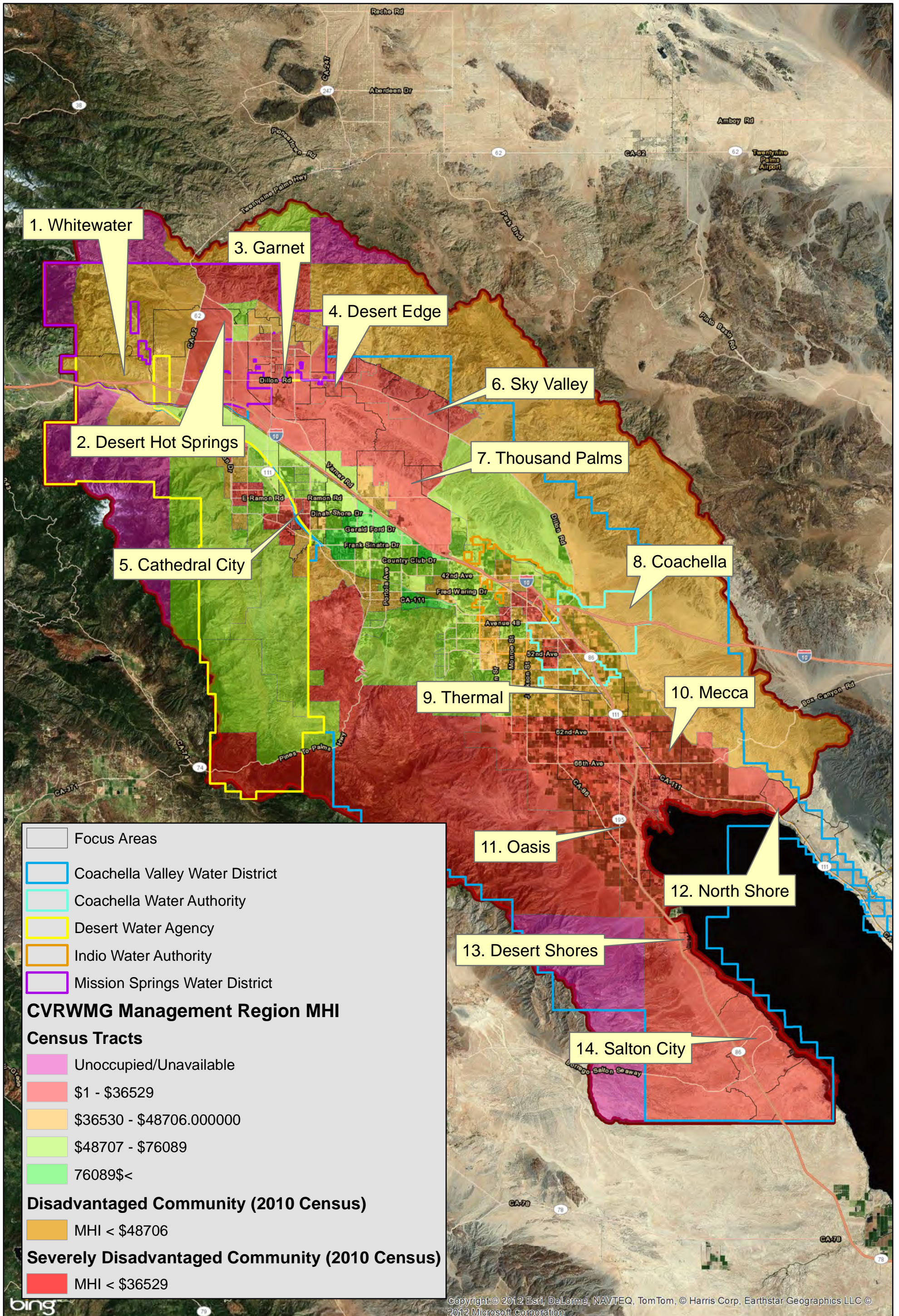
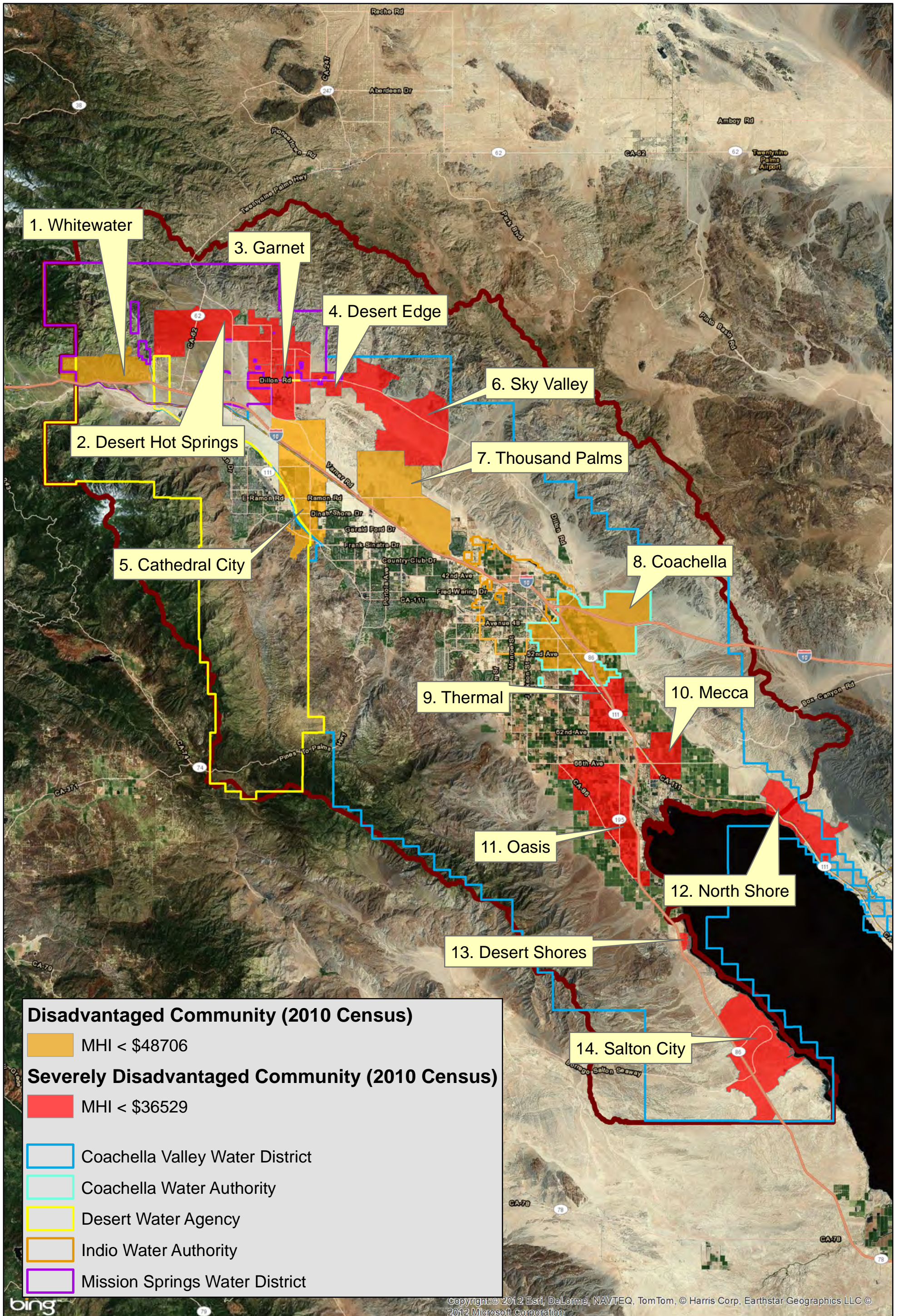


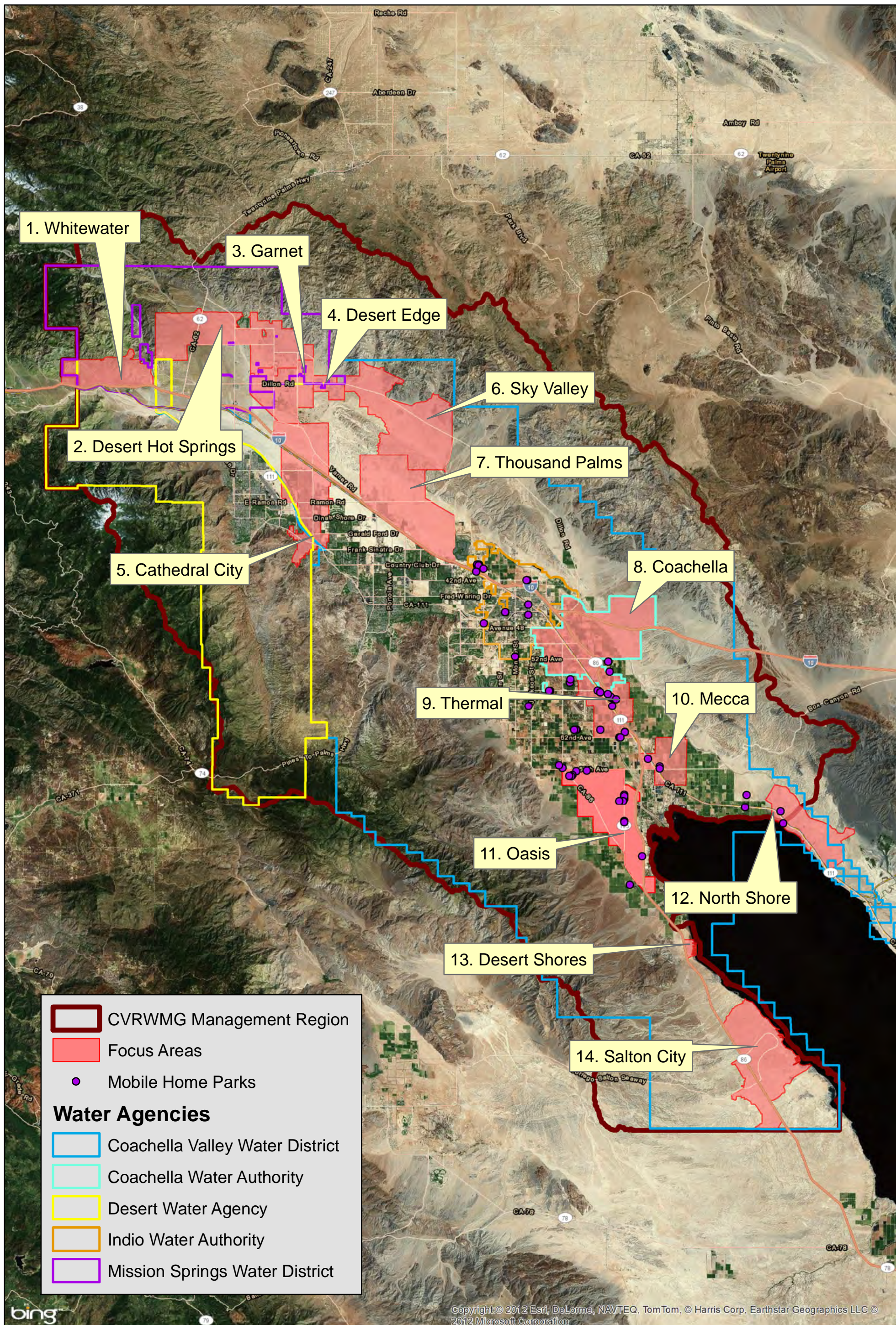
CVRWMG Median Household Income by Tract



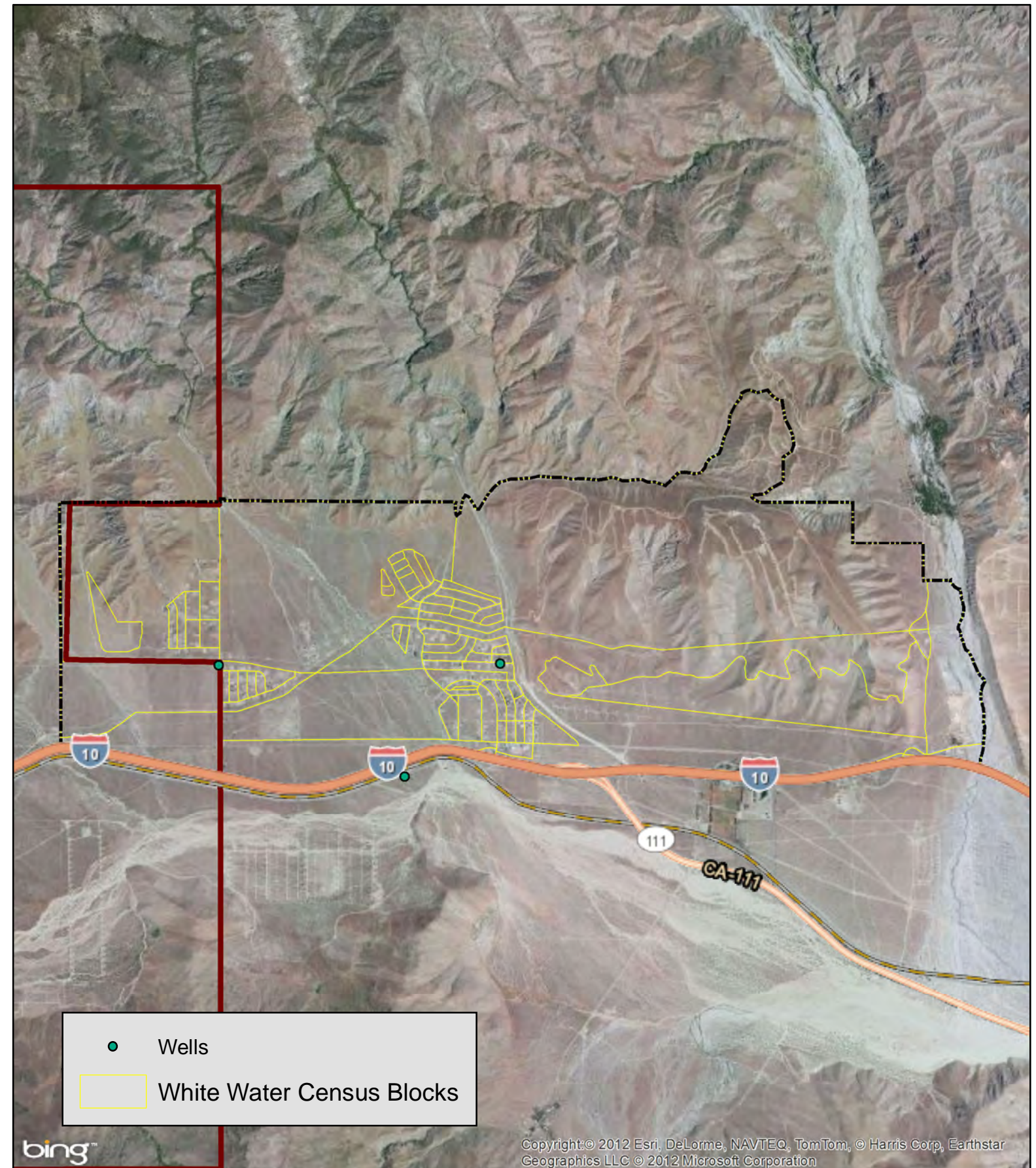
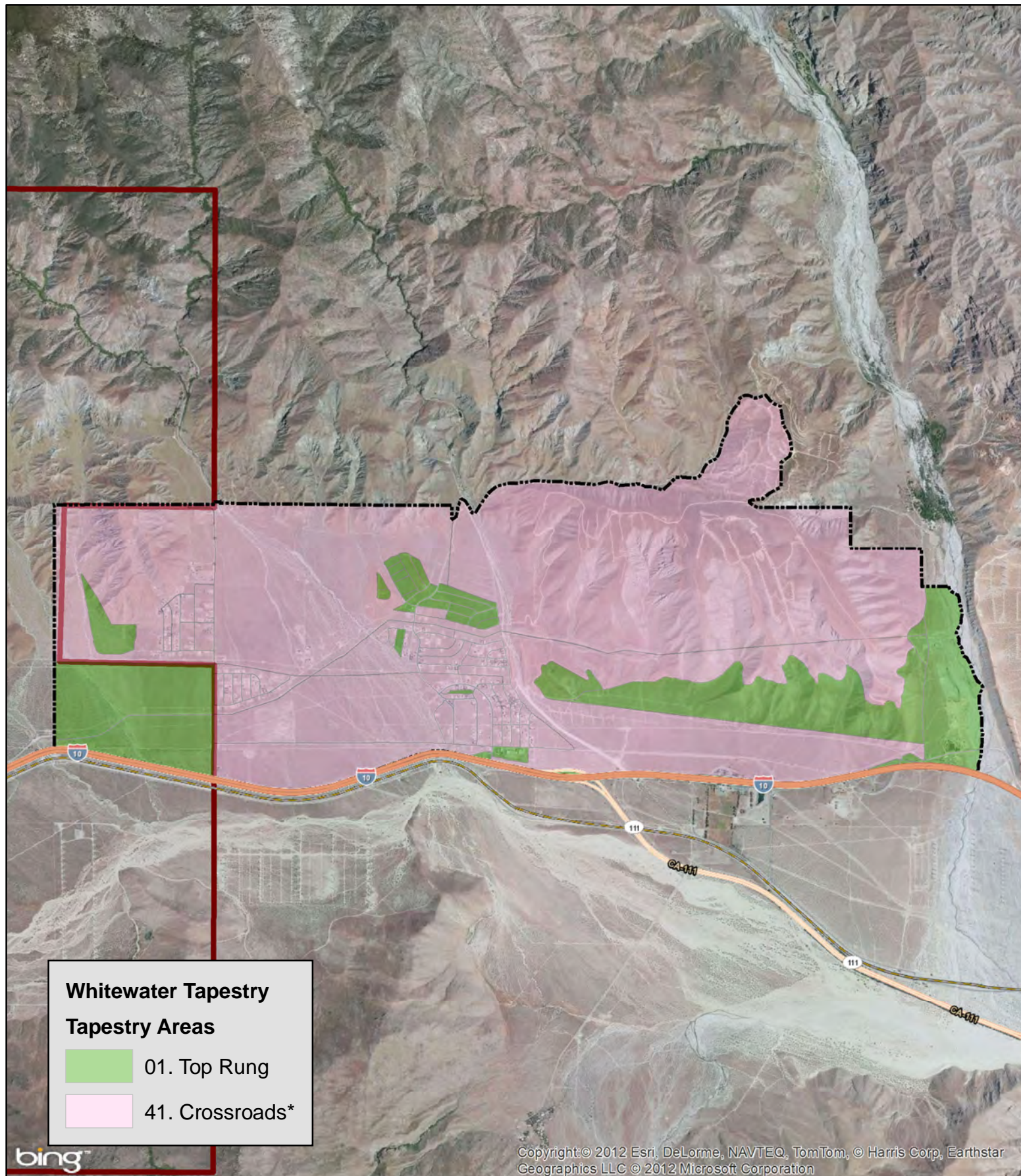
CVRWMG Disadvantaged Community Index



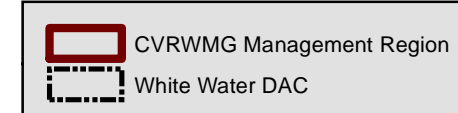
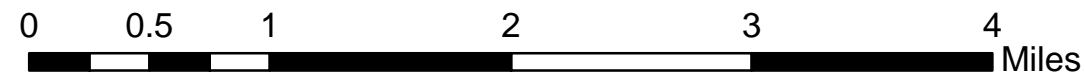
CVRWMG Focus Area Index



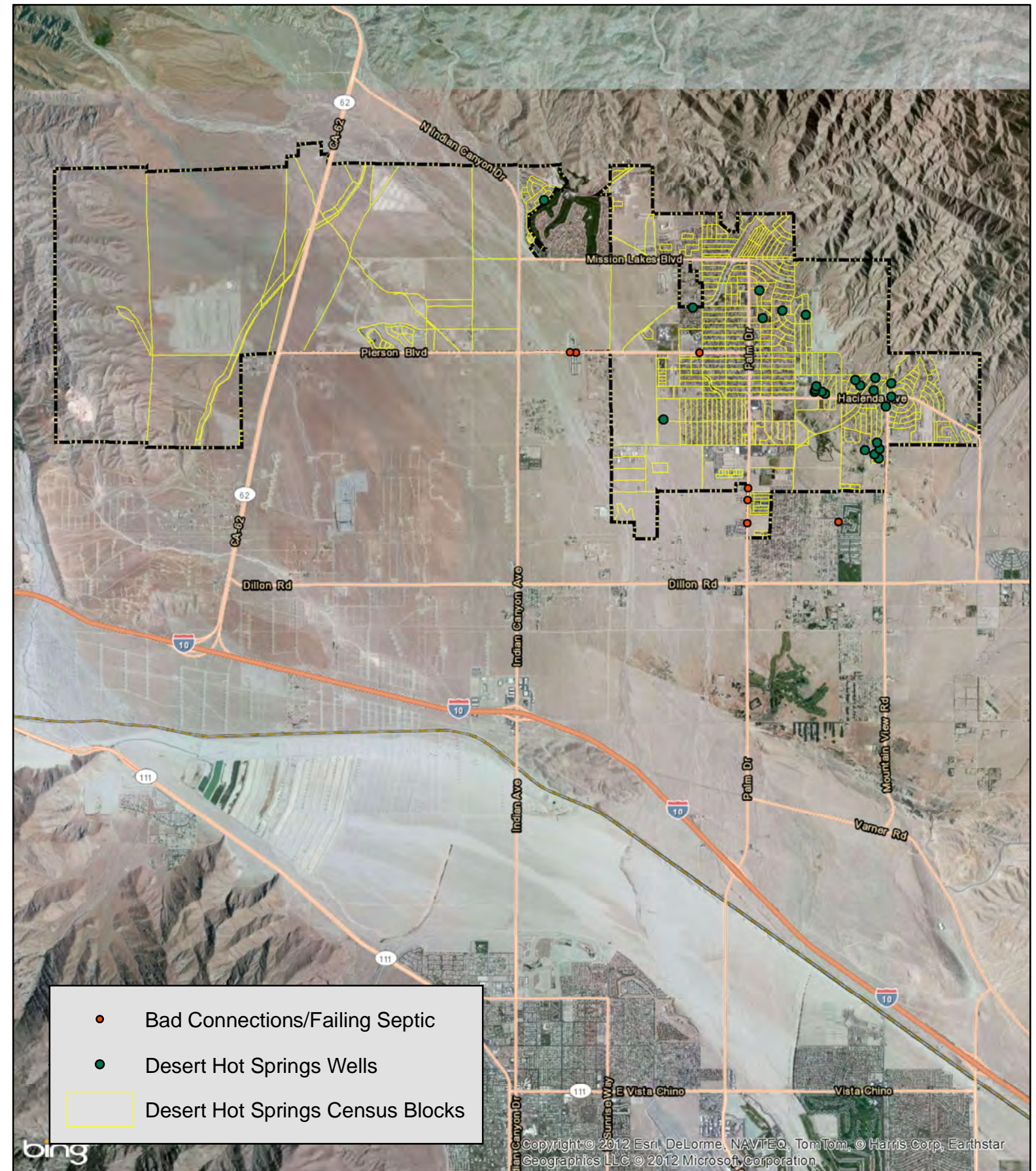
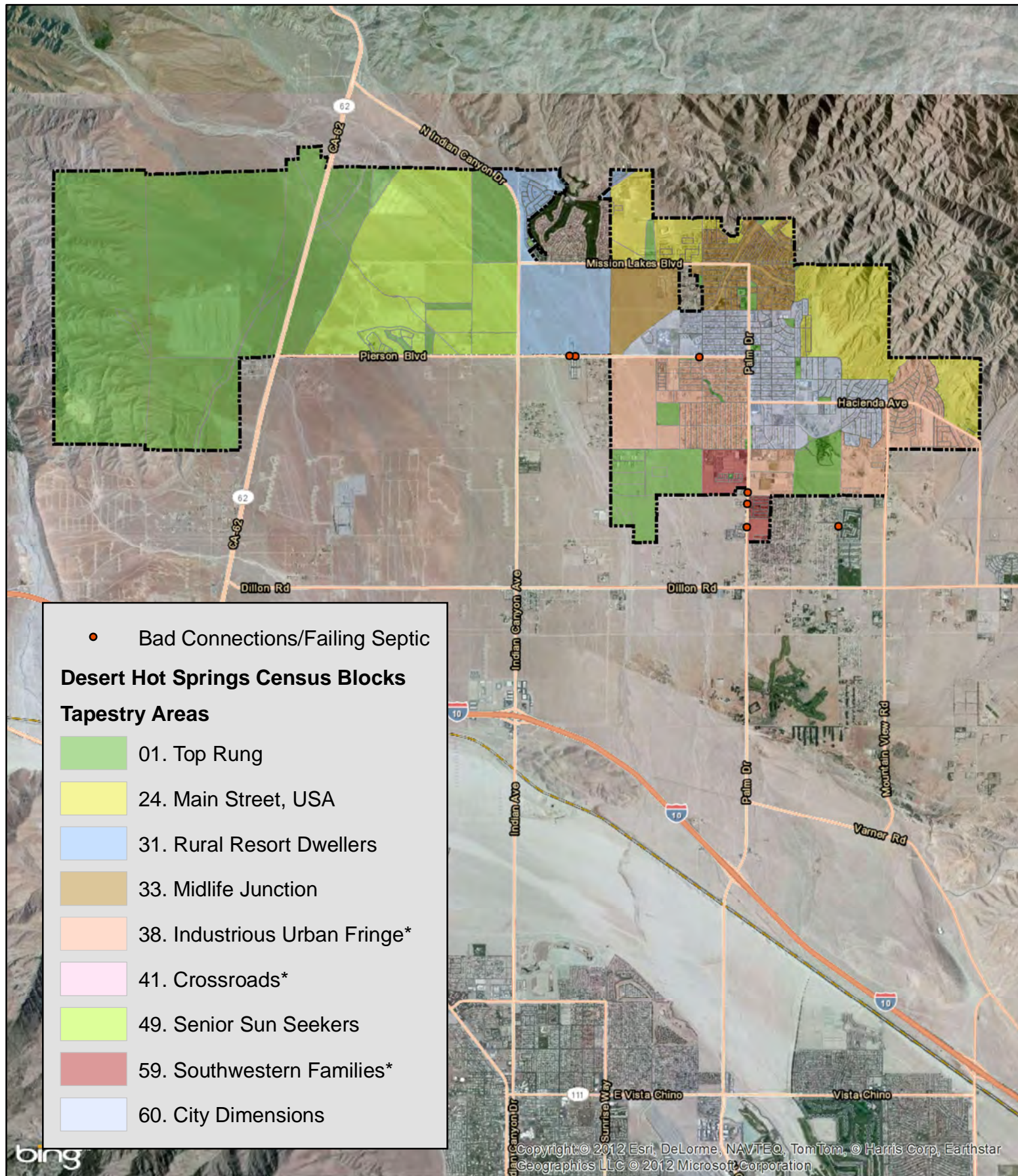
1. White Water Focus Area



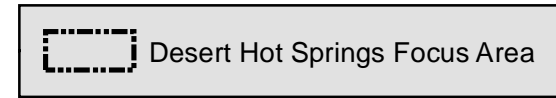

* = DAC Characteristics



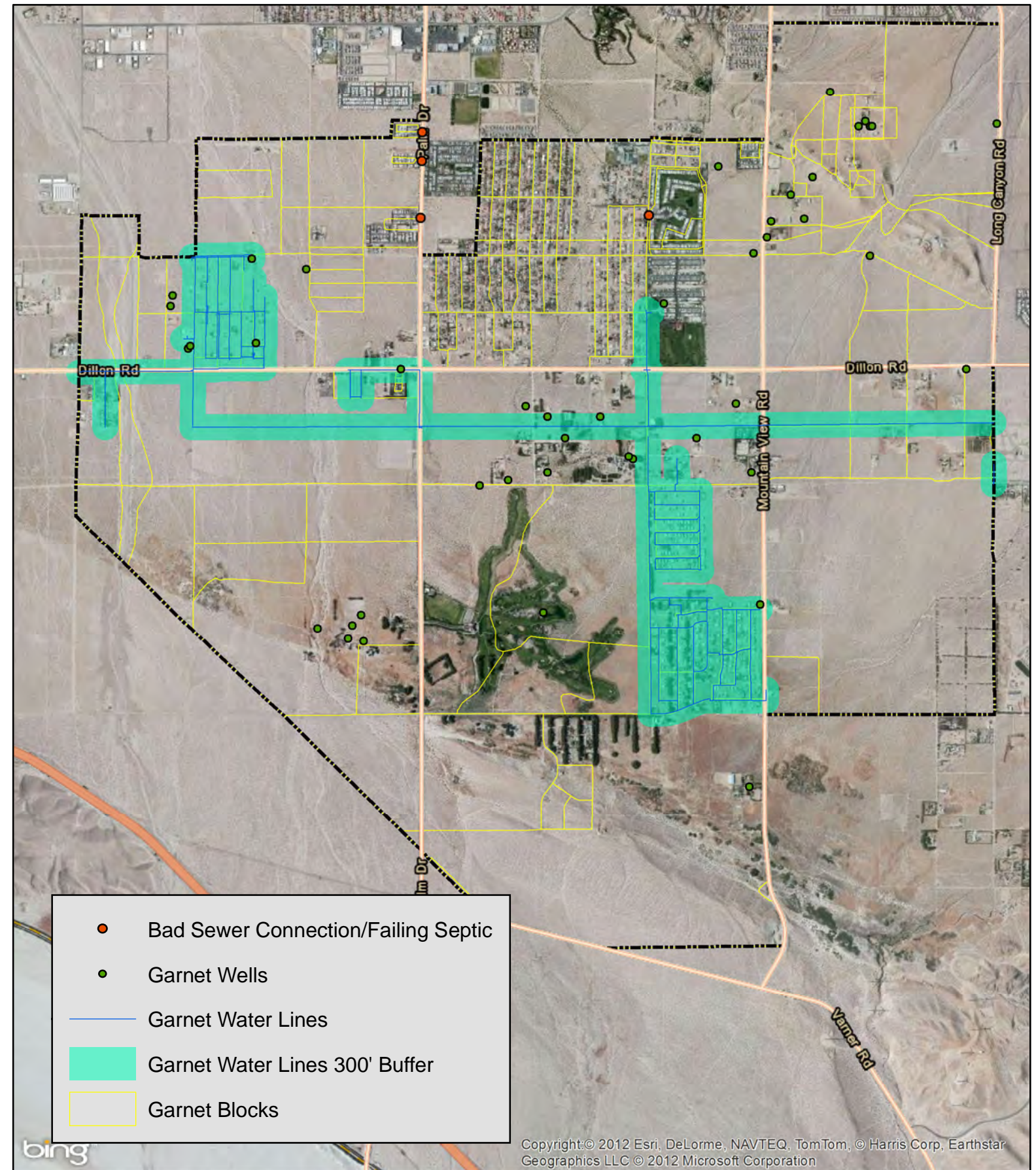
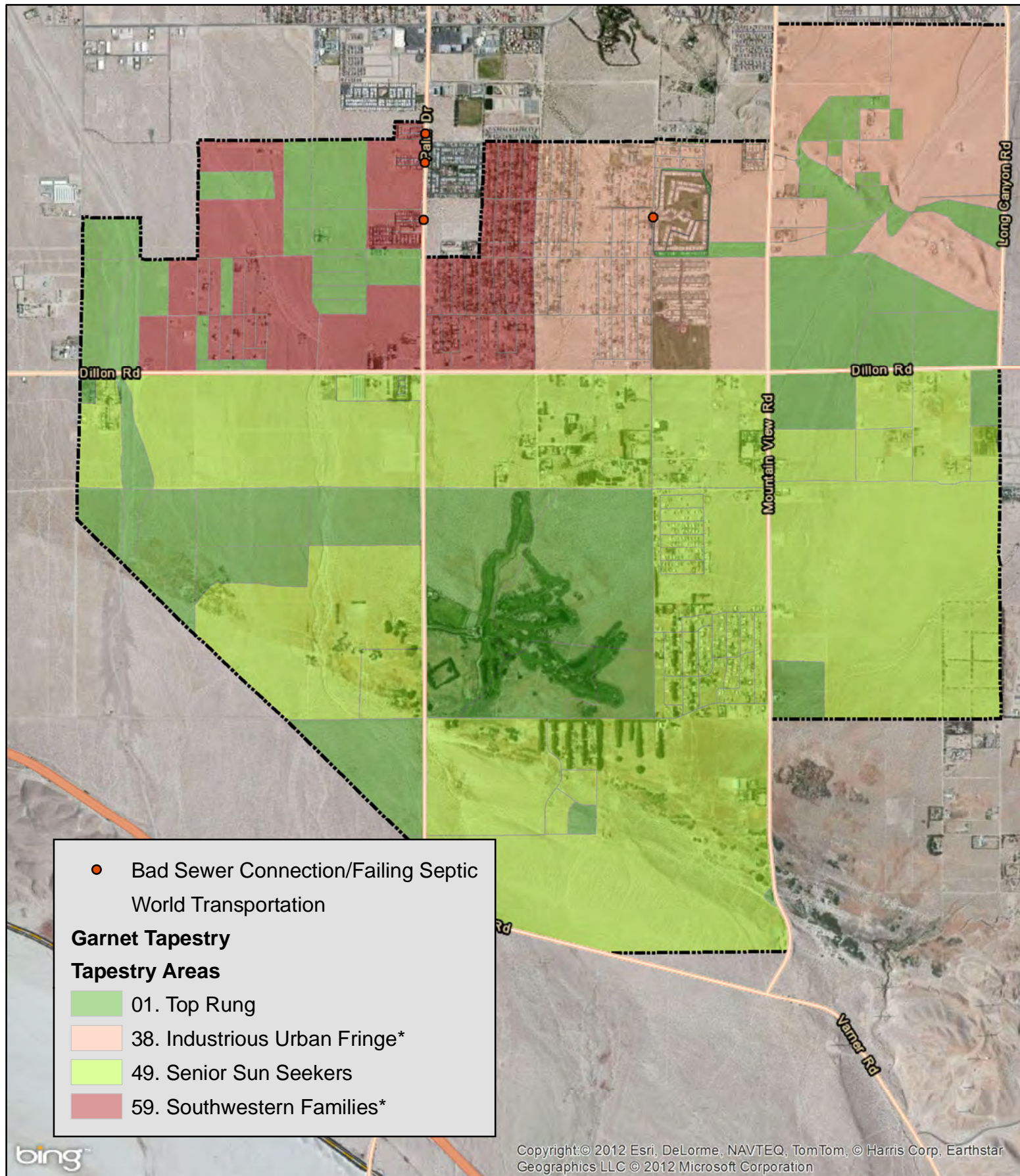
2. Desert Hot Springs Focus Area



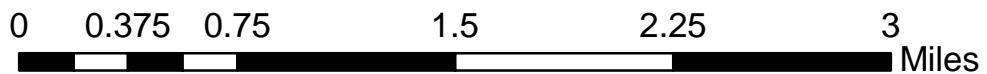
* = DAC Characteristics



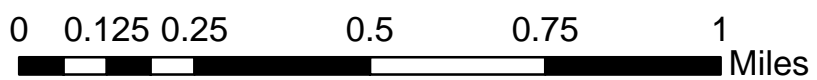
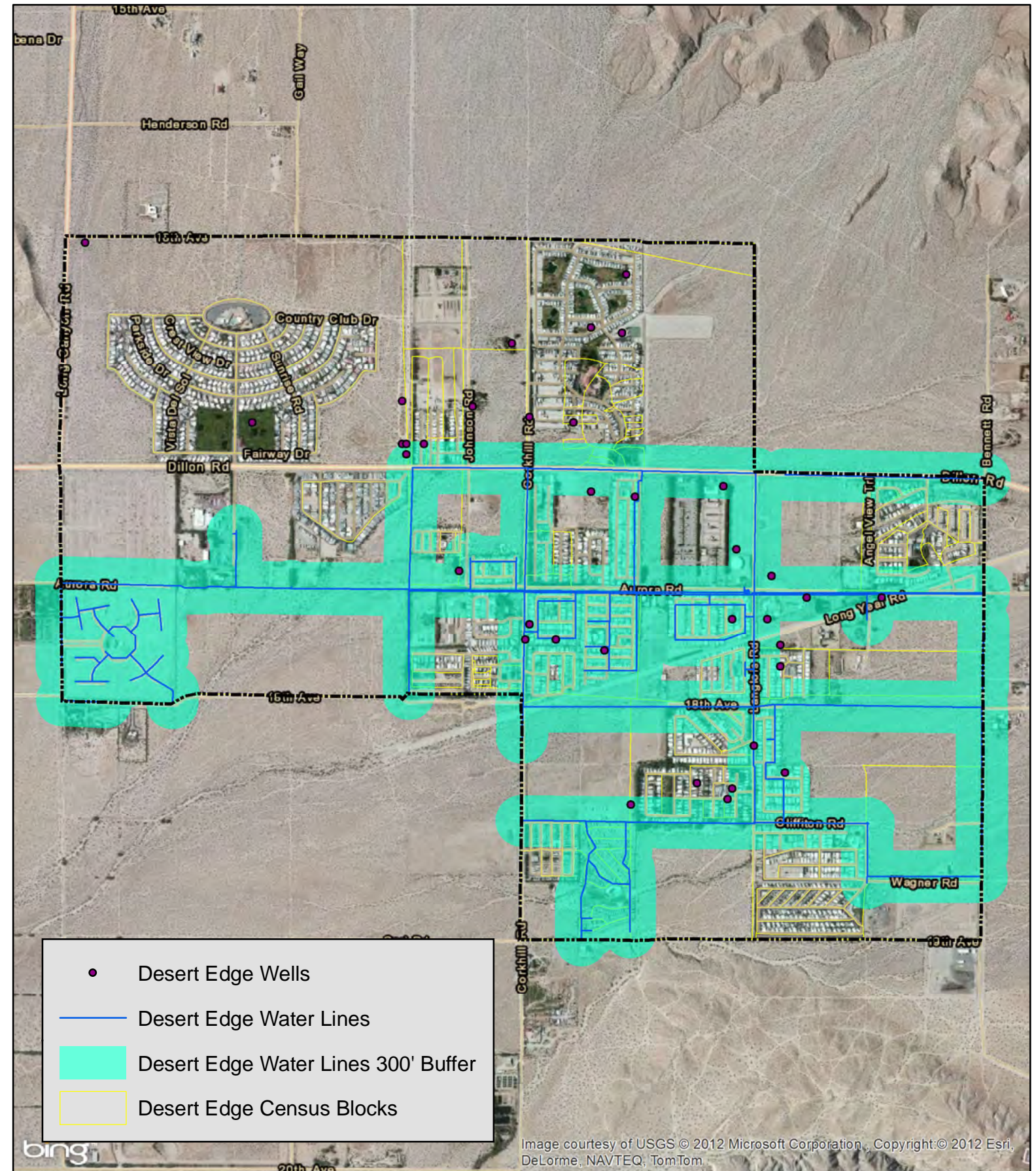
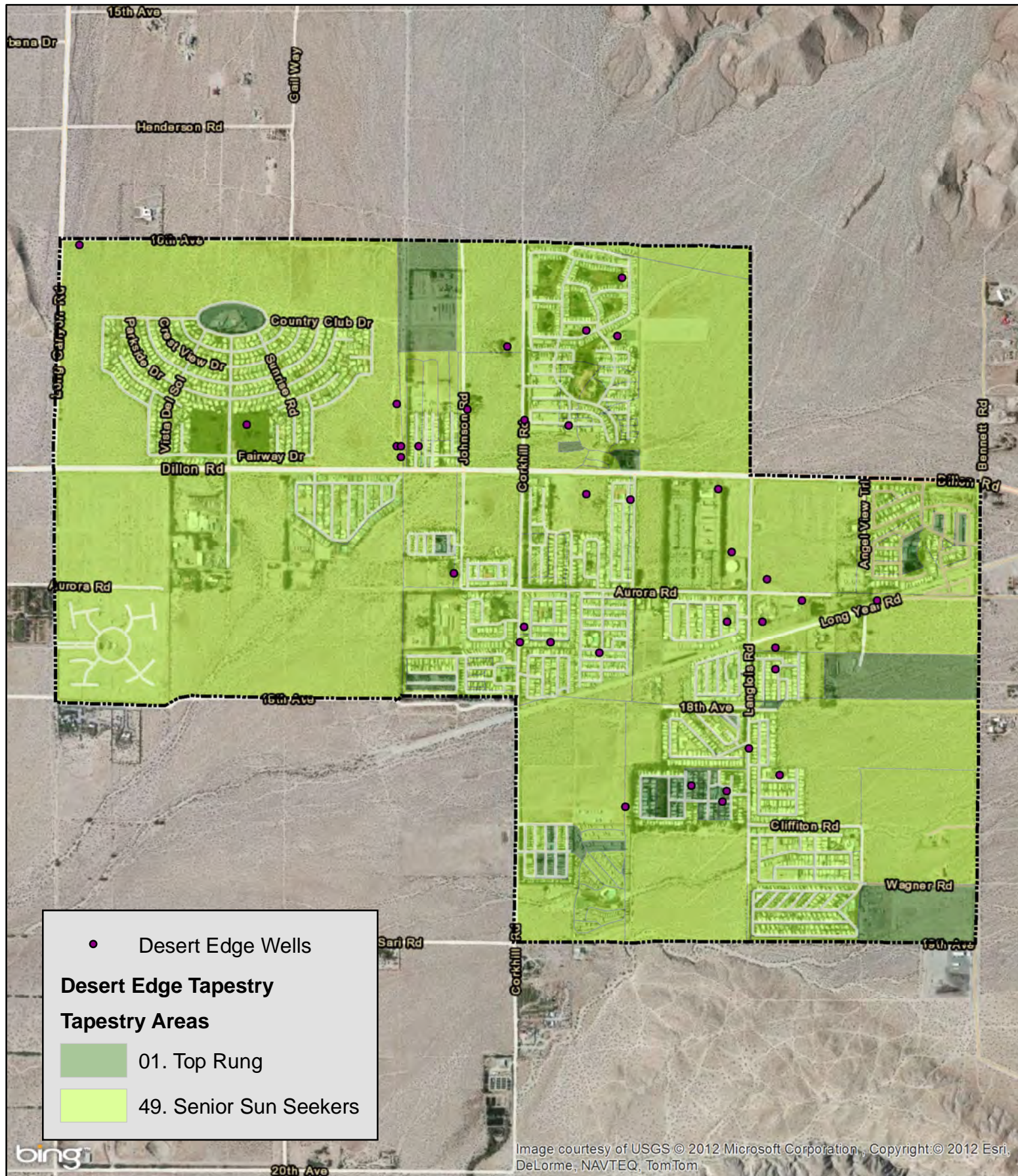
3. Garnet Focus Area



* = DAC Characteristics



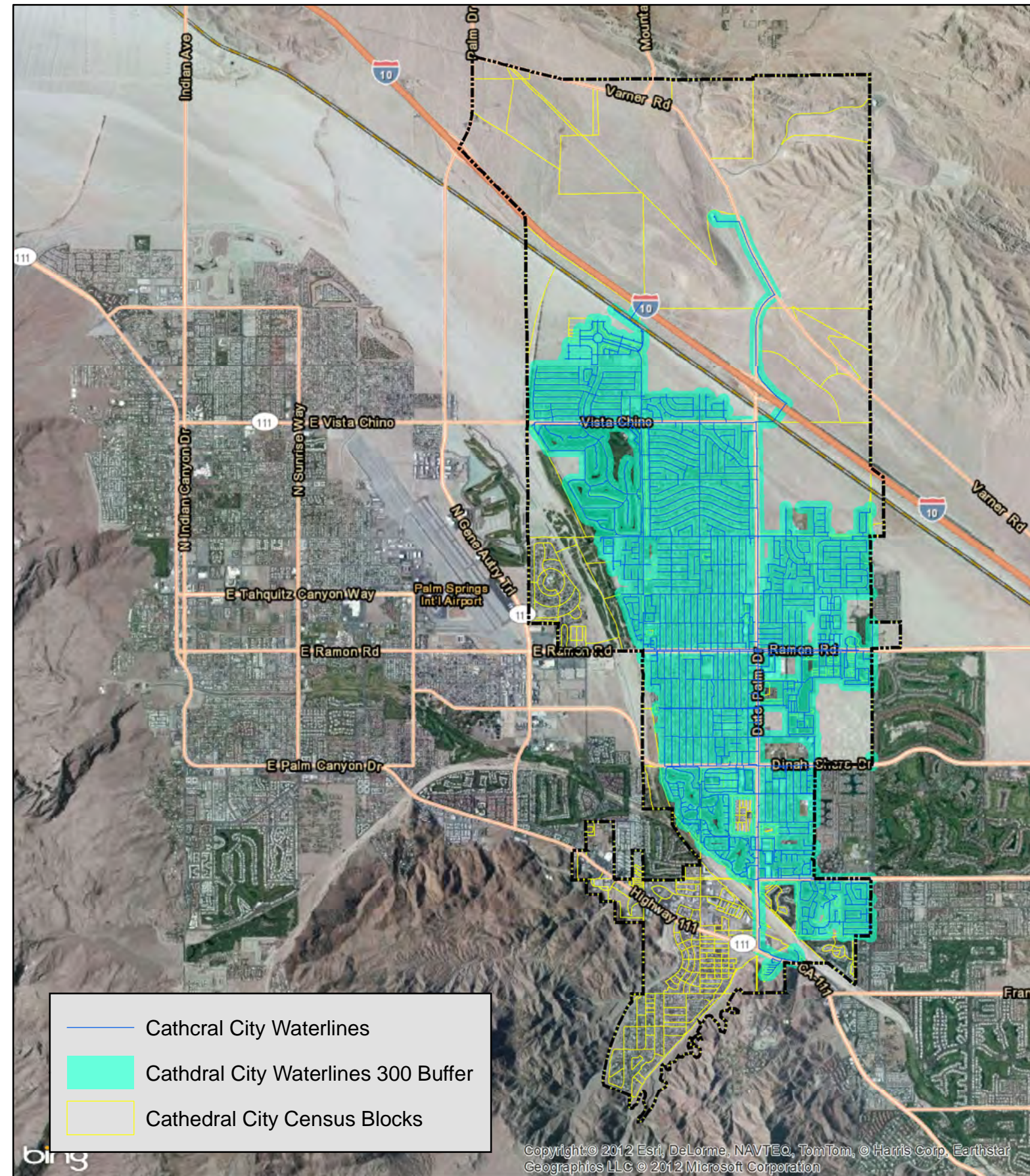
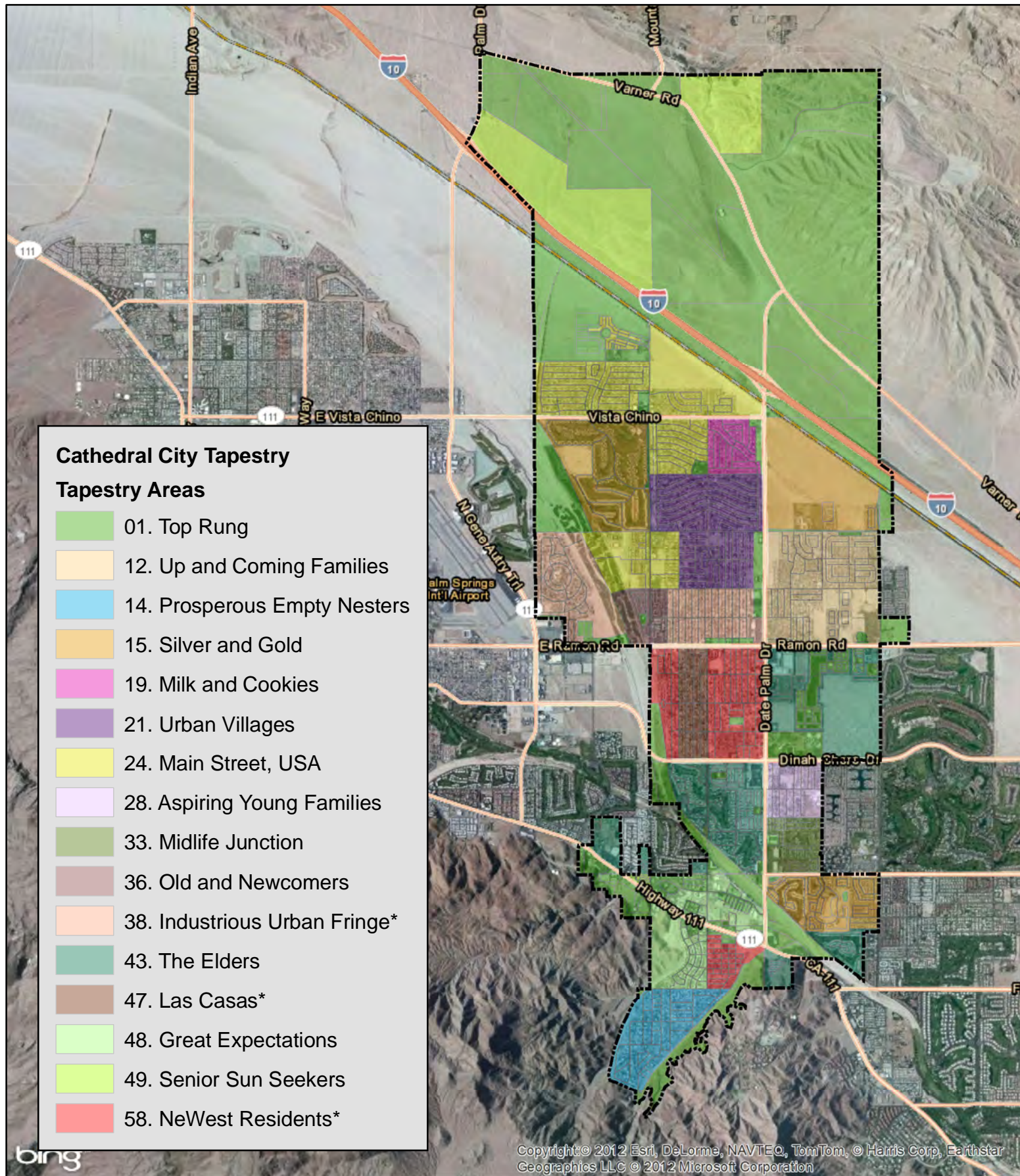
4. Desert Edge Focus Area



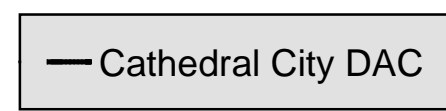
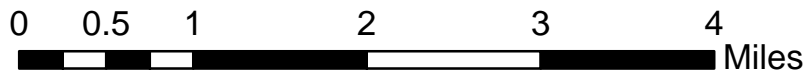
INTEGRATED PLANNING AND MANAGEMENT INC.
 GENERATING VALUE THROUGH INTEGRATION
 INTPLN GIS
 NOV 2012
 Sources:
 Bing Maps
 Census.gov
 ESRI

Desert Edge CDP

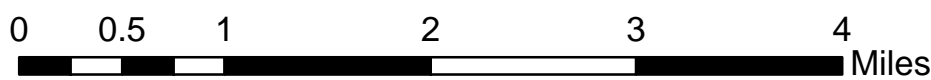
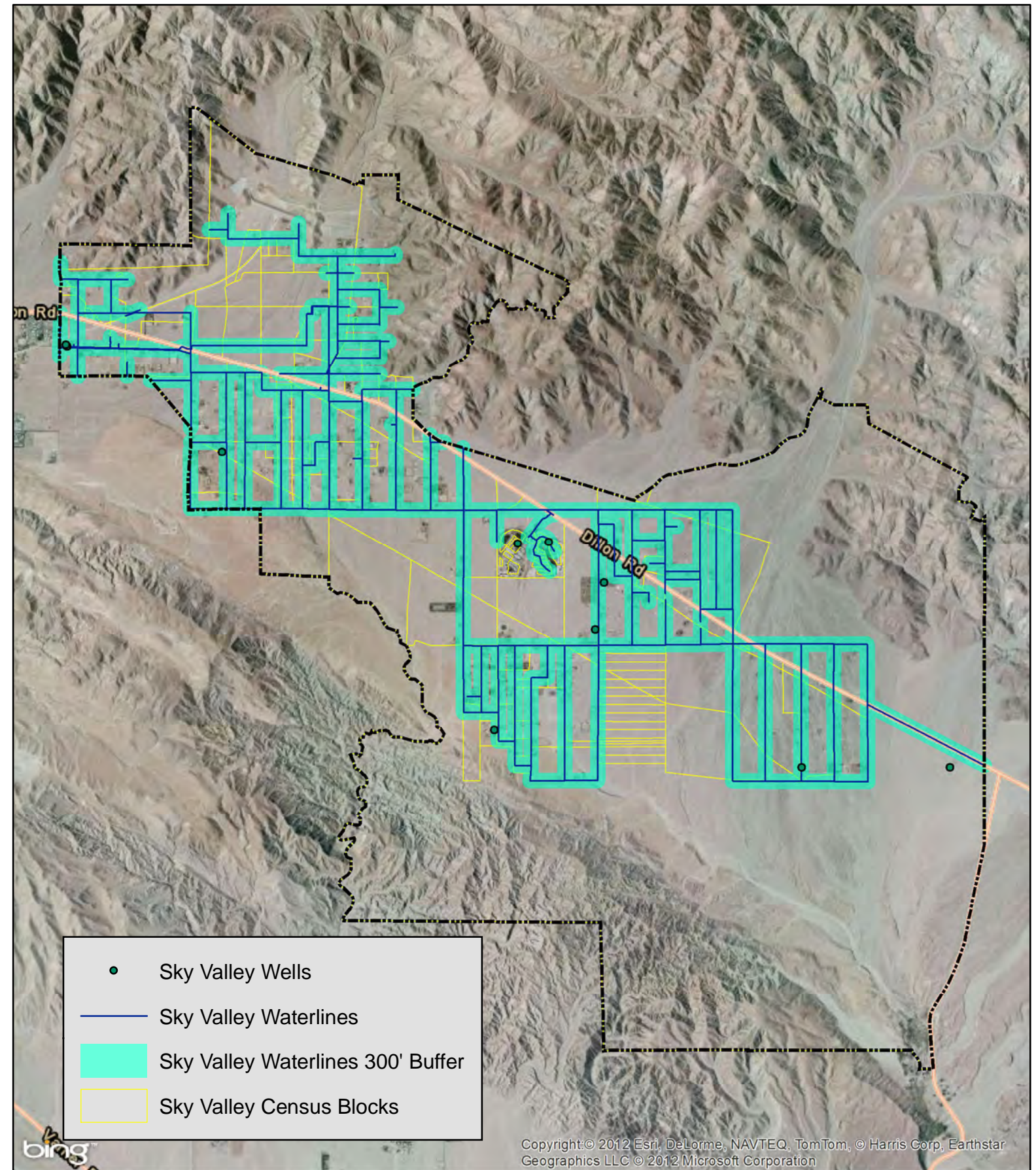
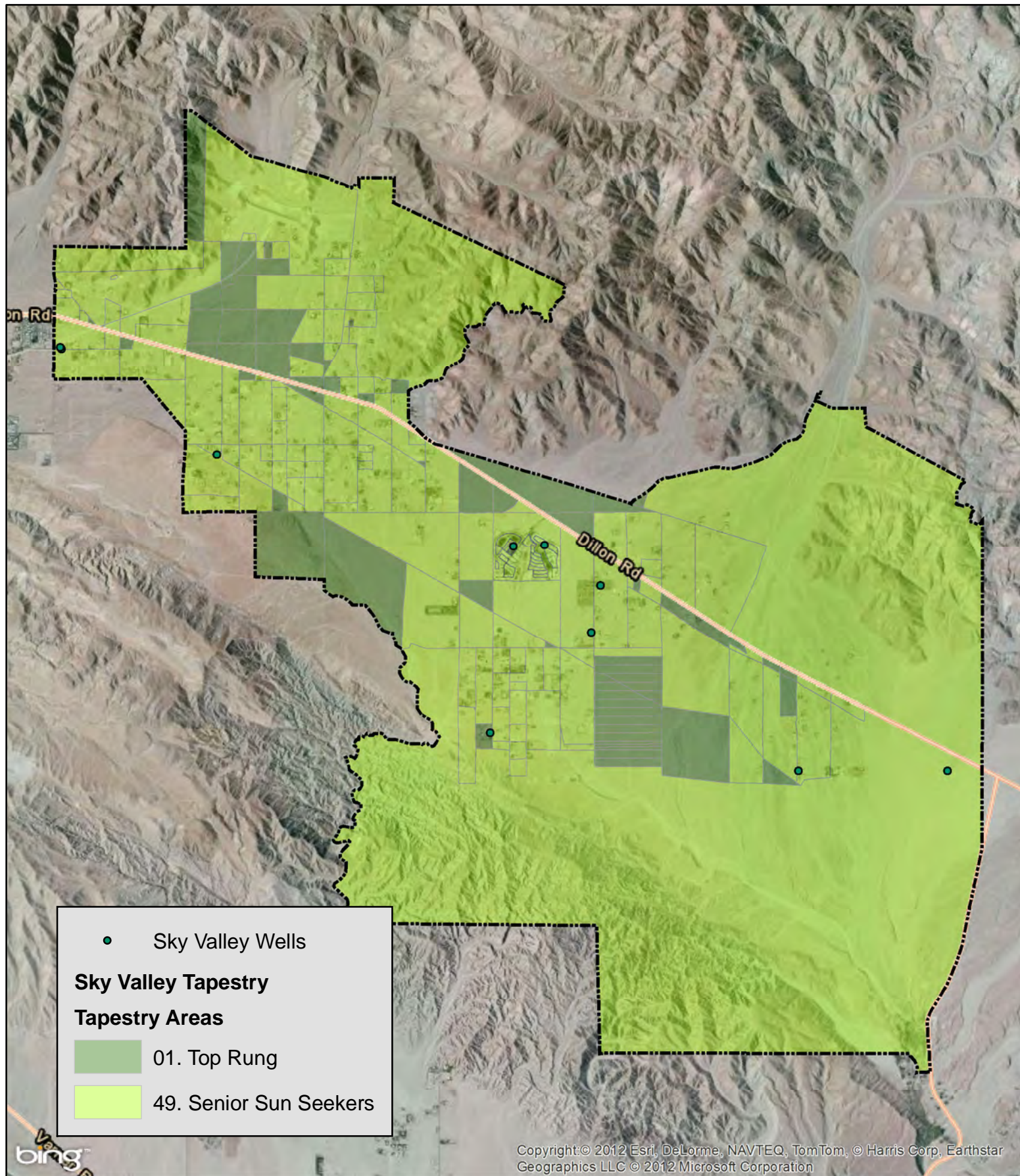
5. Cathedral City Focus Area



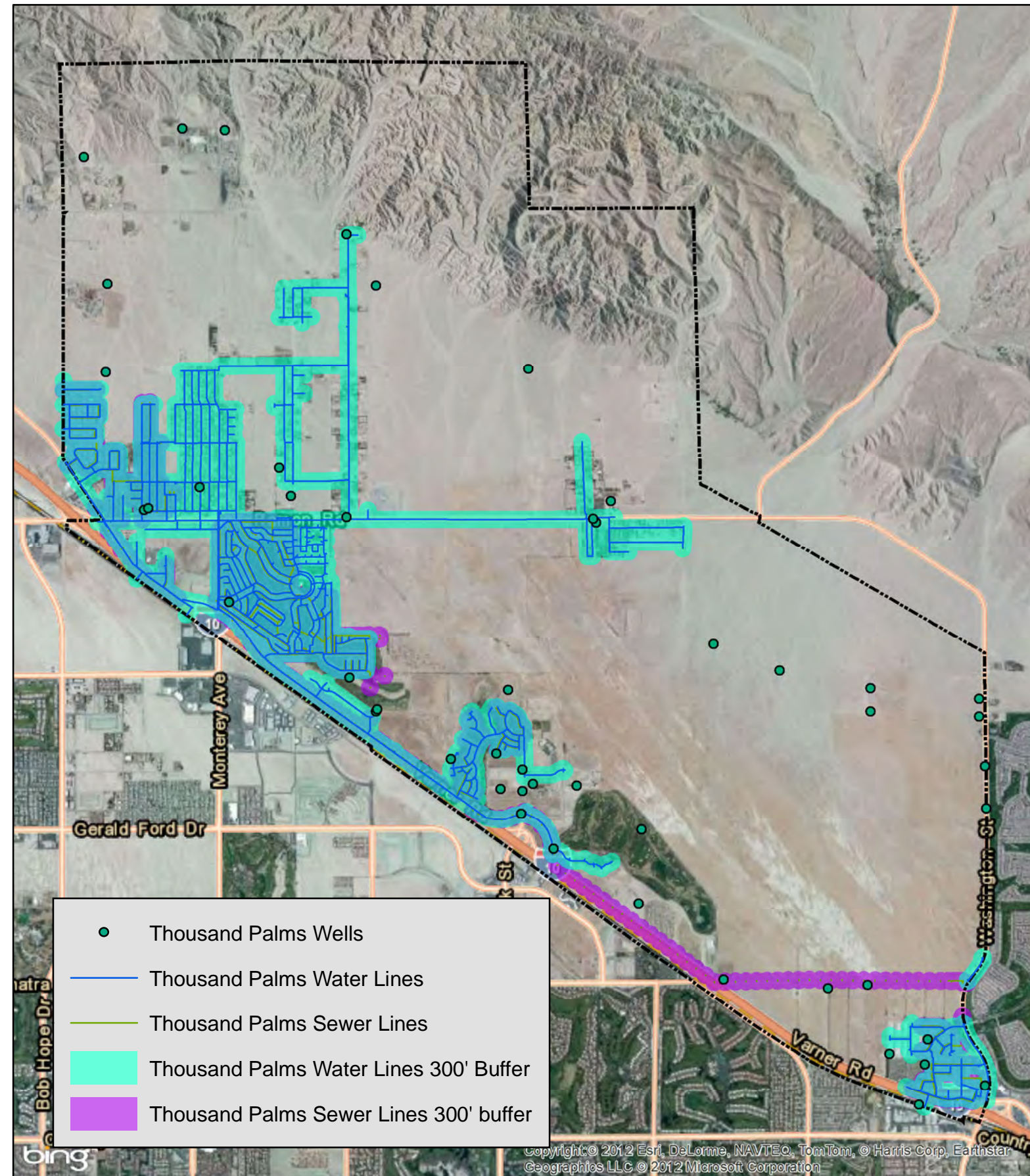
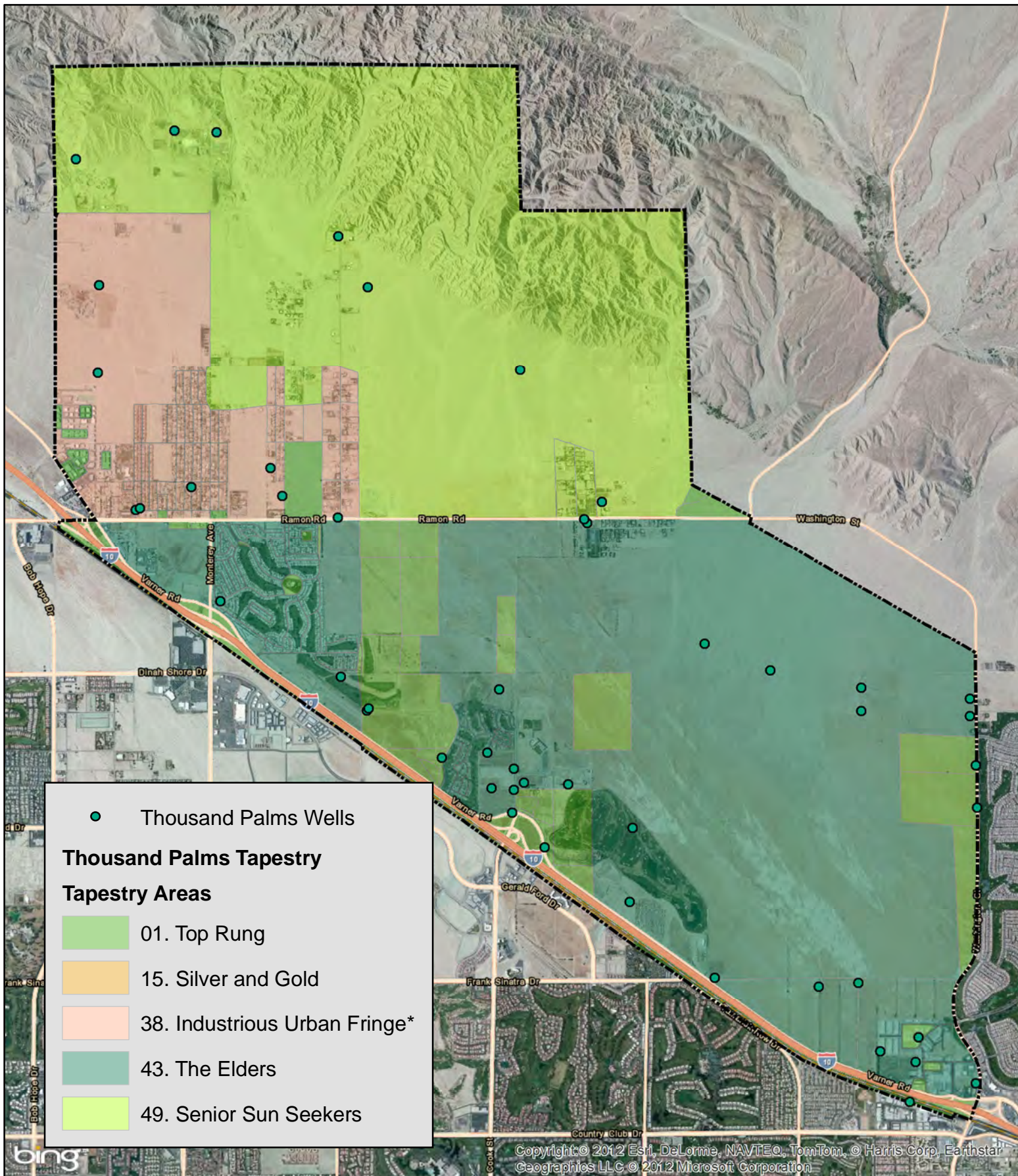
* = DAC Characteristics



6. Sky Valley Focus Area


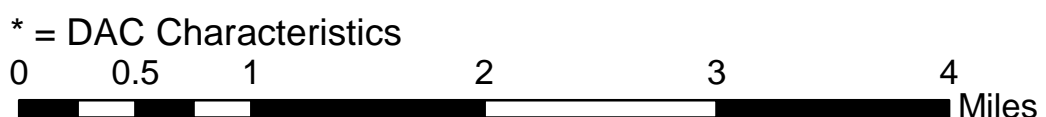


7. Thousand Palms Focus Area

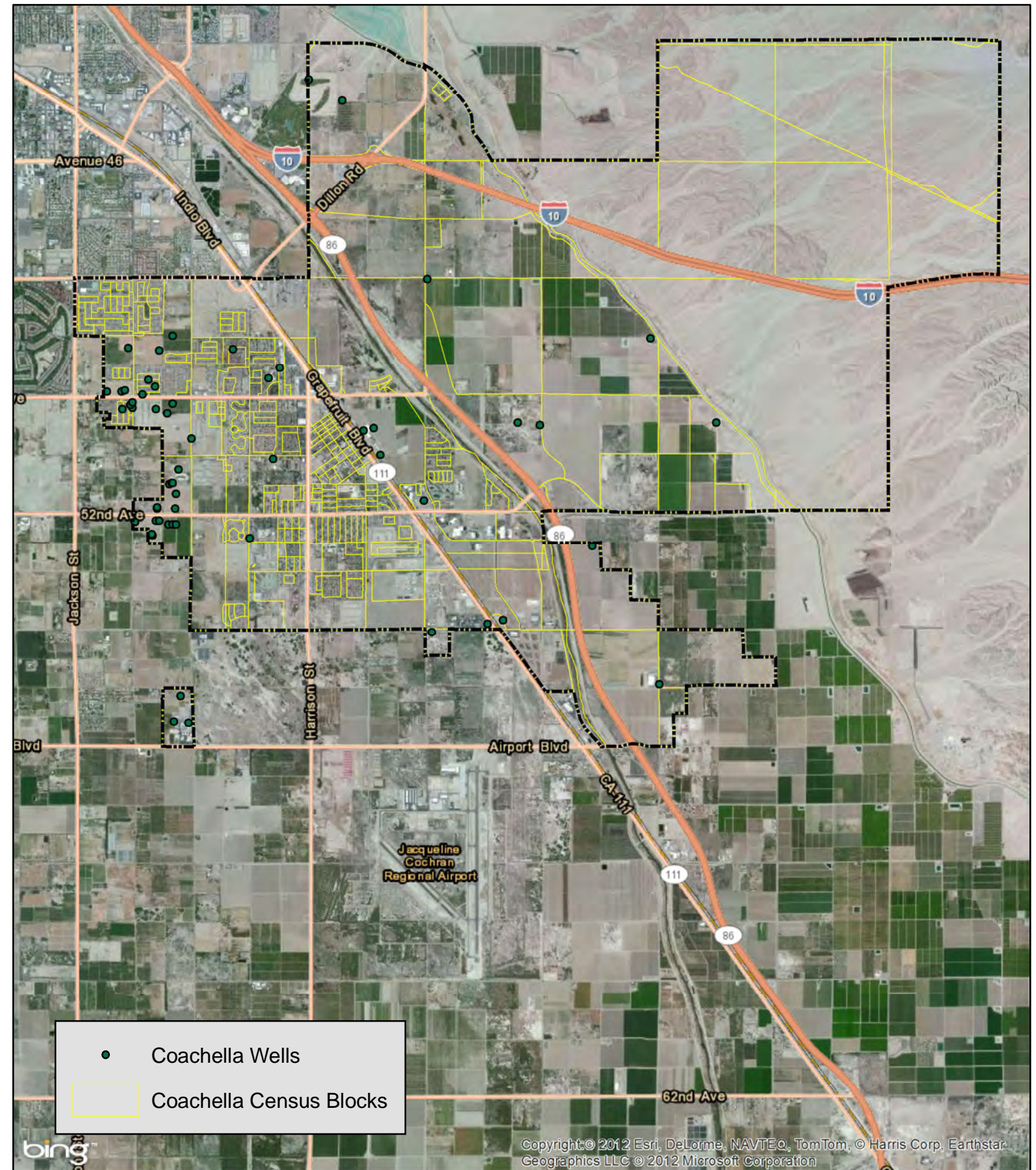
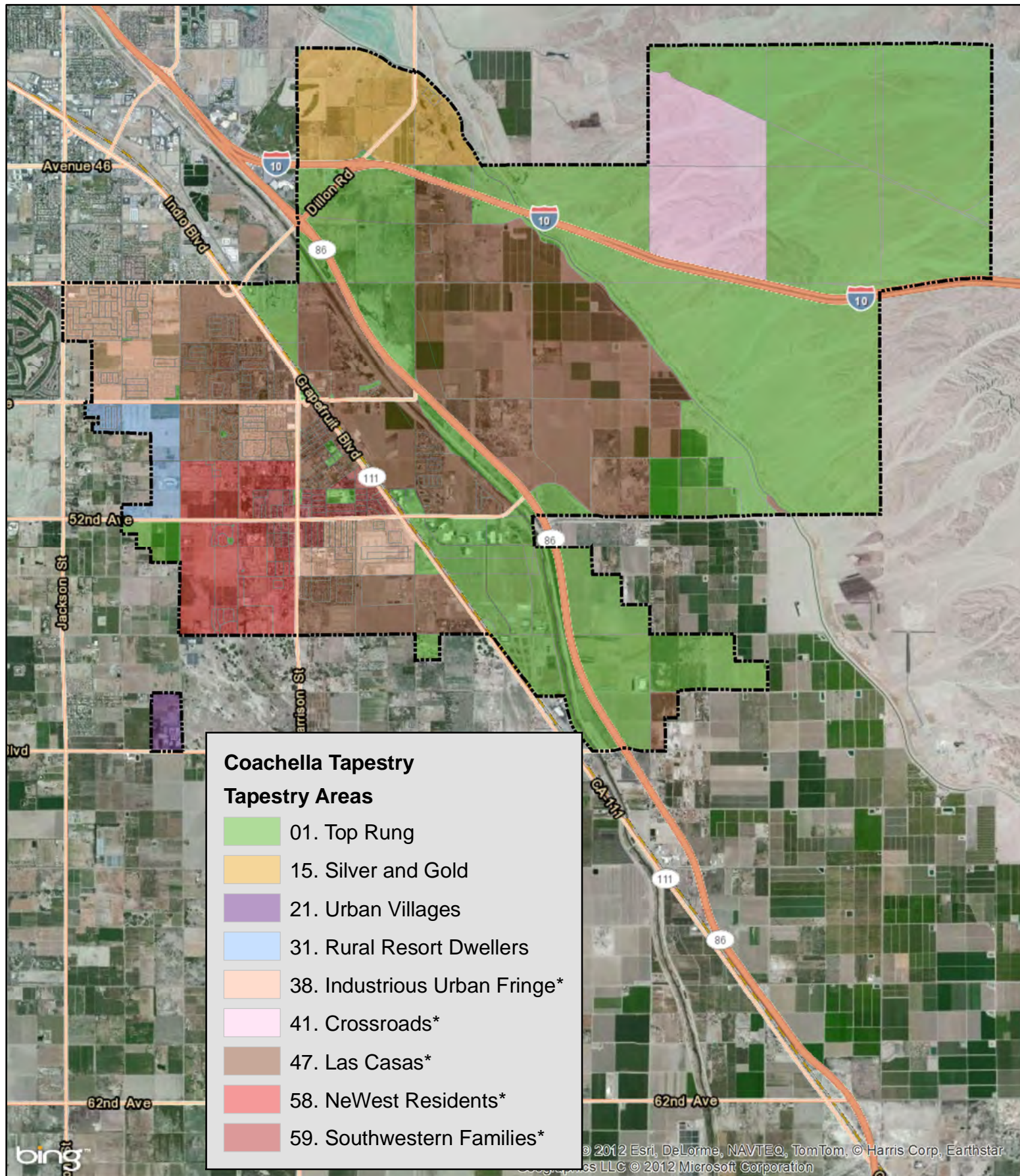


- Thousand Palms Wells
- Thousand Palms Tapestry**
- Tapestry Areas**
- 01. Top Rung
- 15. Silver and Gold
- 38. Industrious Urban Fringe*
- 43. The Elders
- 49. Senior Sun Seekers


- Thousand Palms Wells
- Thousand Palms Water Lines
- Thousand Palms Sewer Lines
- Thousand Palms Water Lines 300' Buffer
- Thousand Palms Sewer Lines 300' buffer



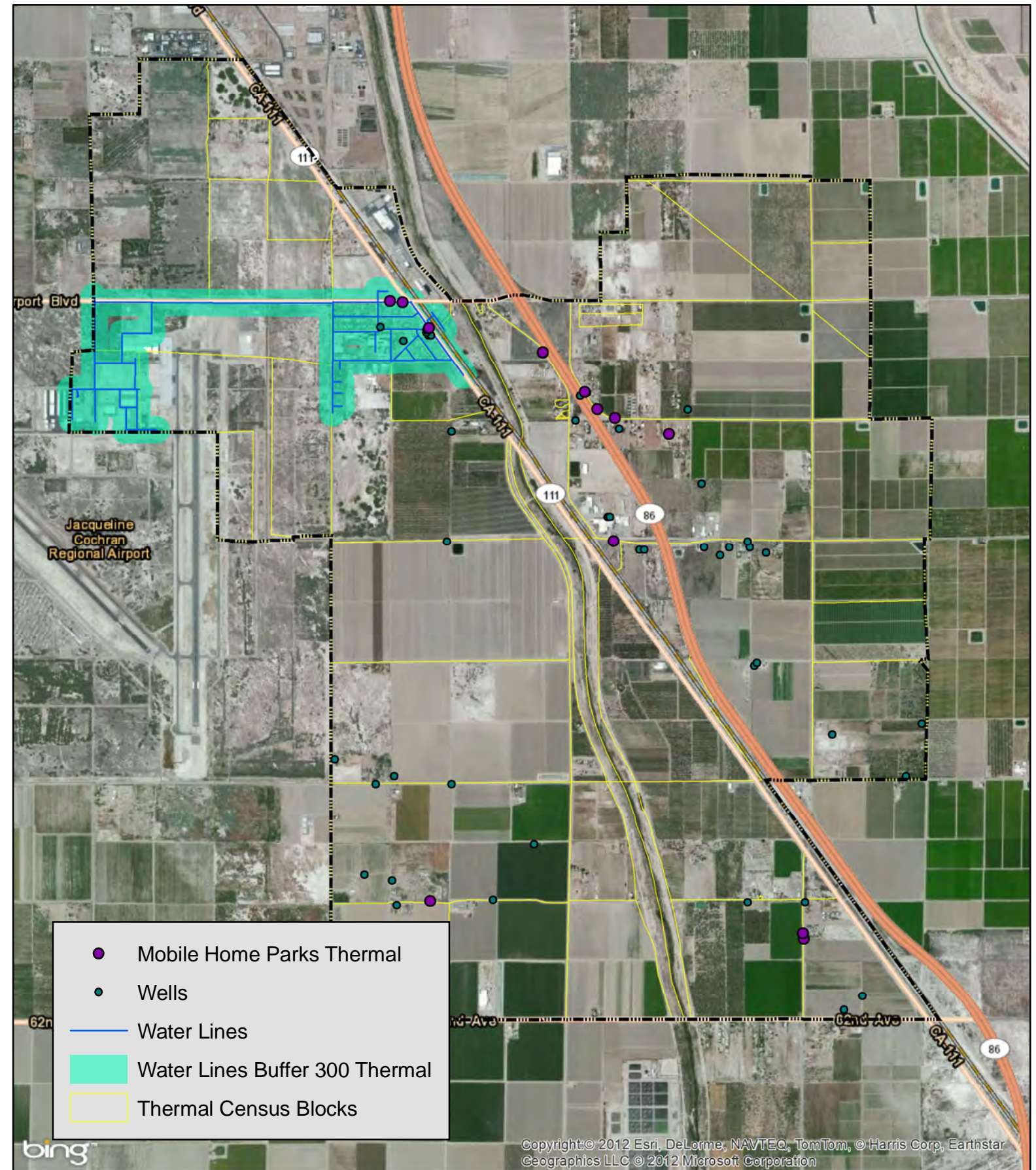
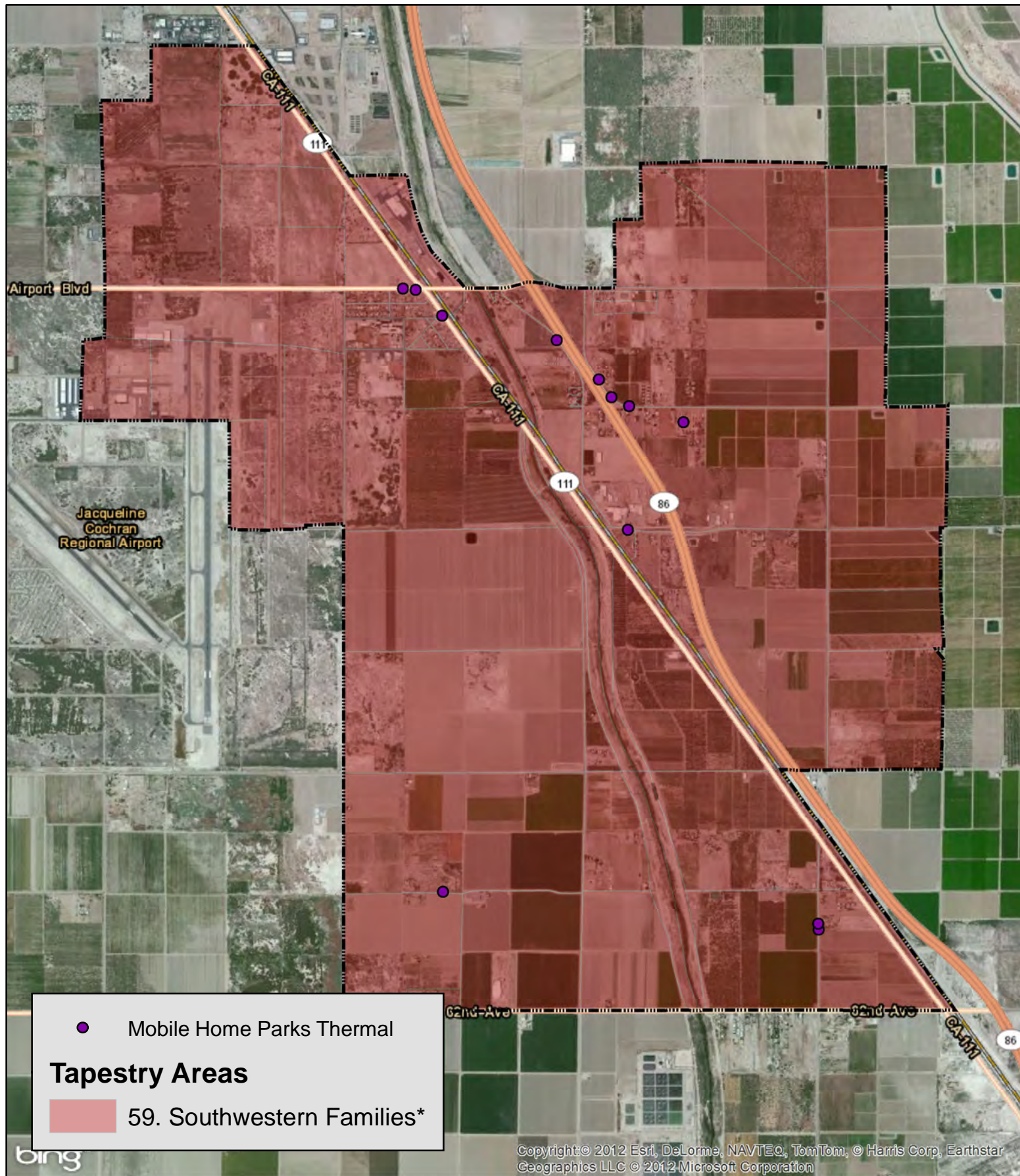
8. Coachella Focus Area



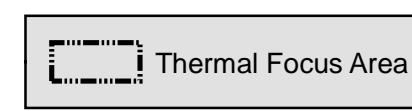
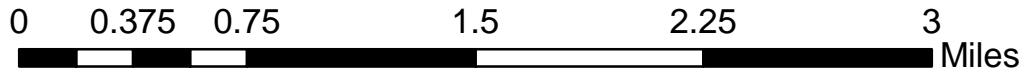
* = DAC Characteristics



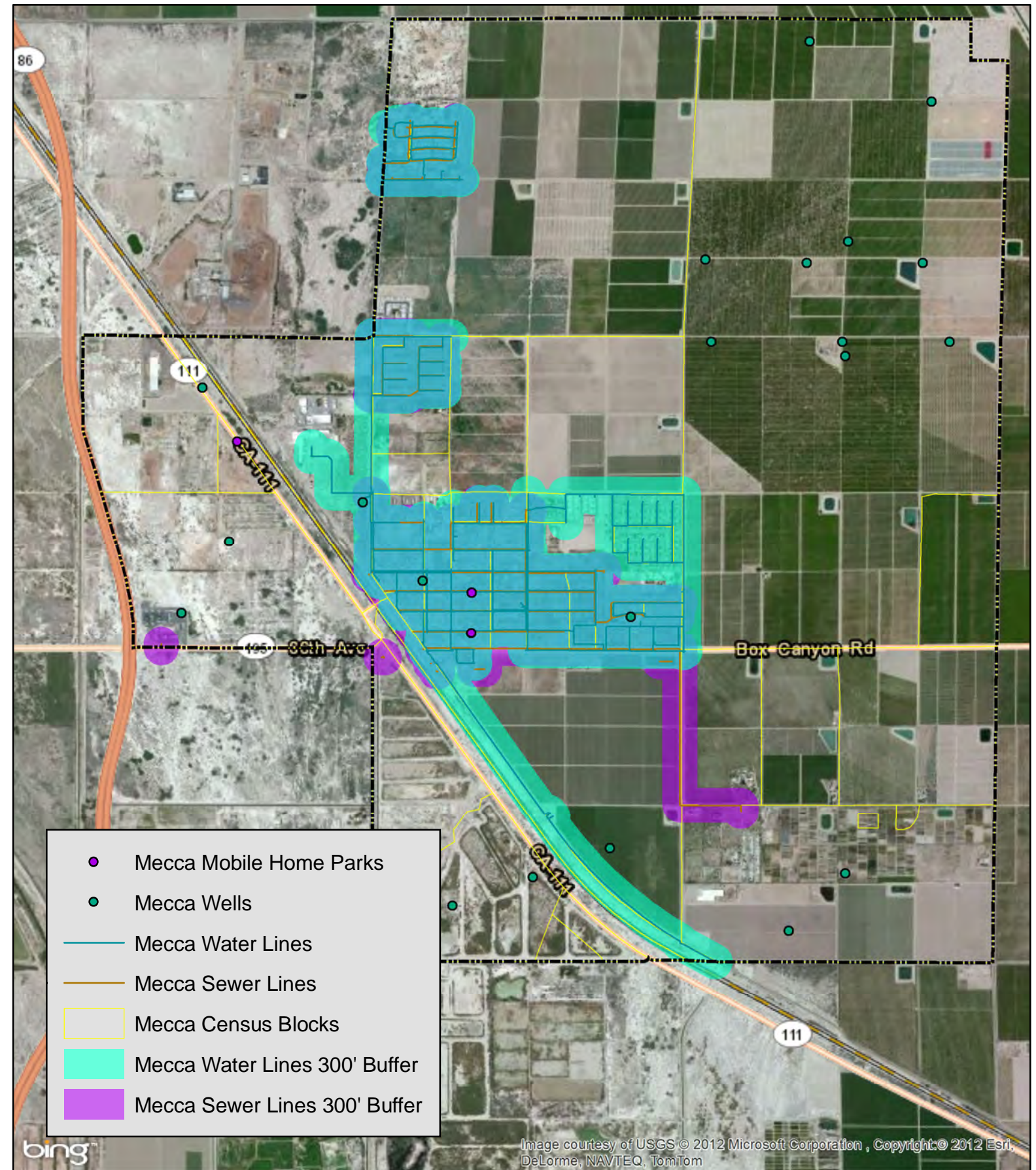
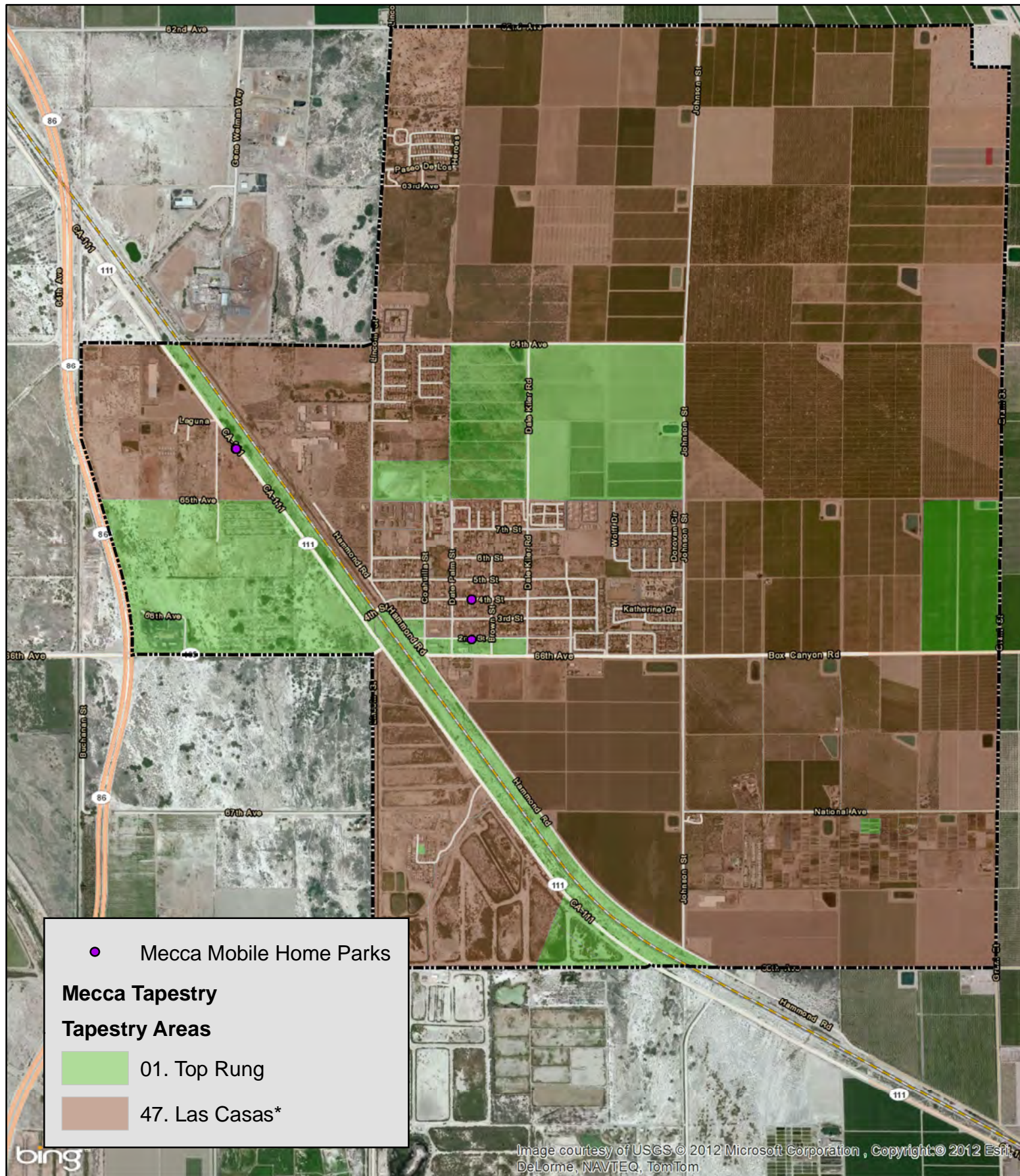
9. Thermal Focus Area



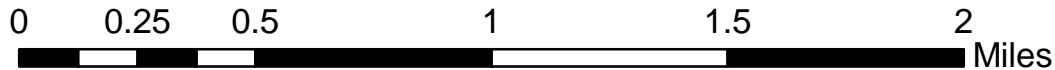
* = DAC Characteristics



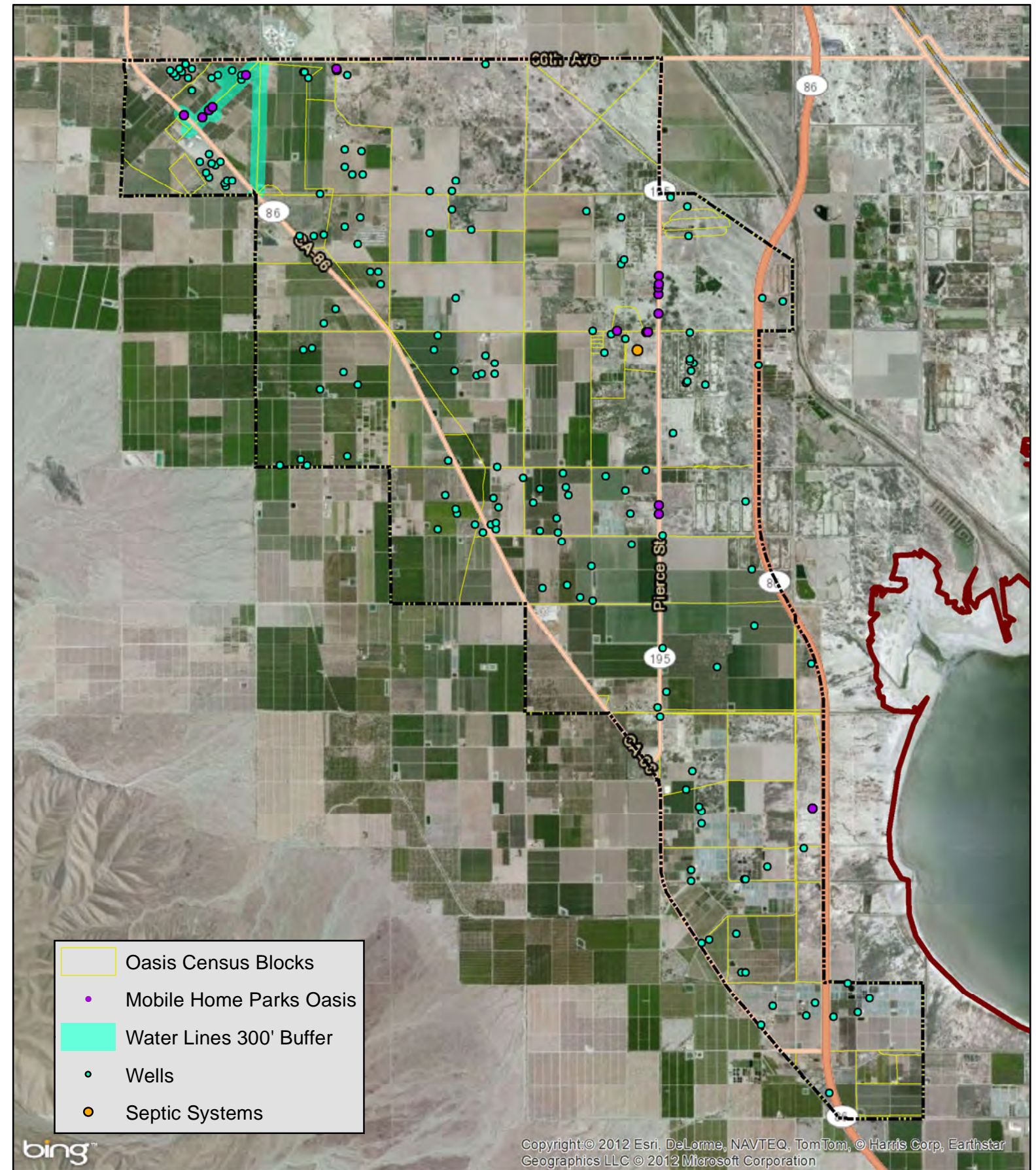
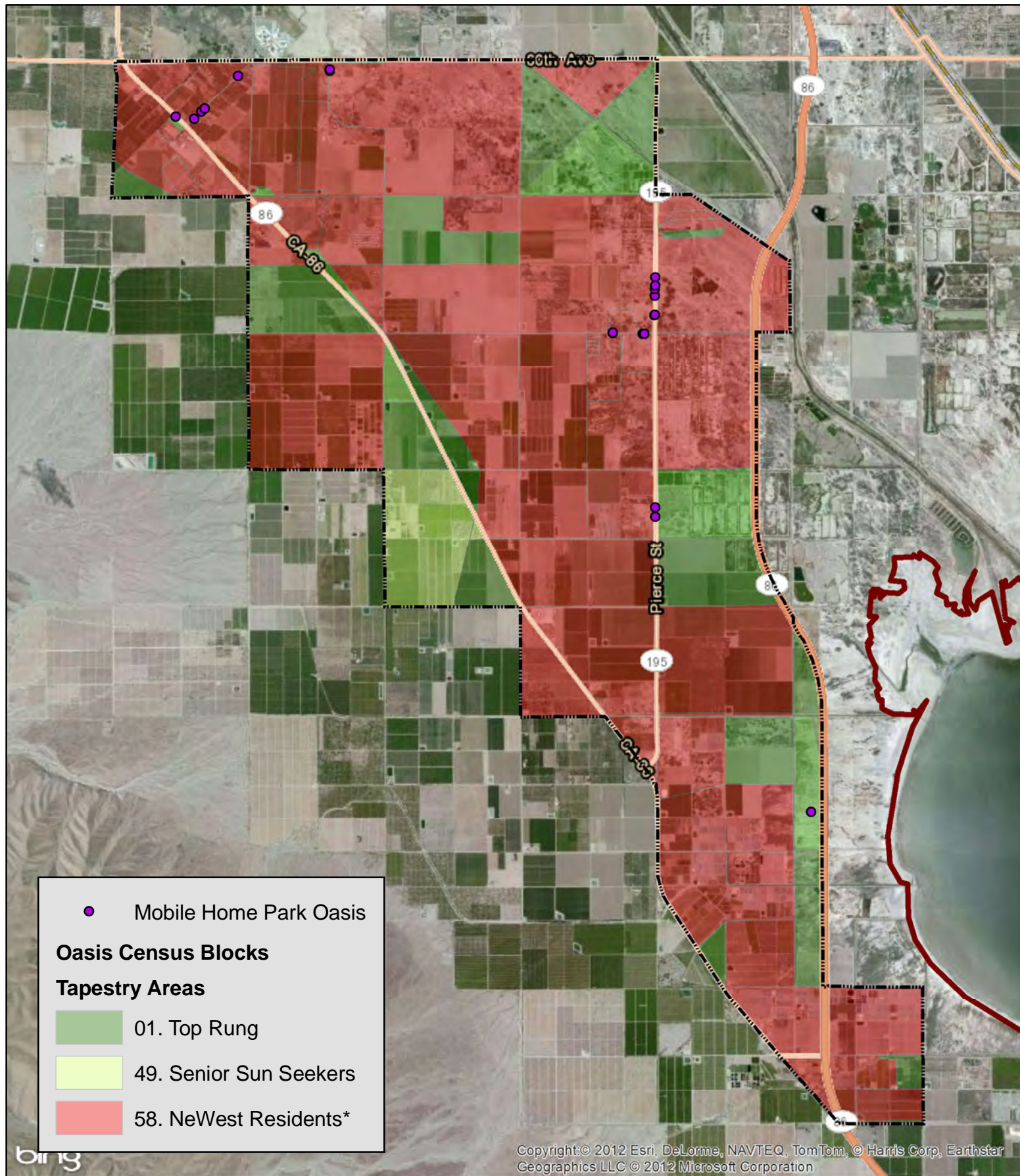
10. Mecca Focus Area



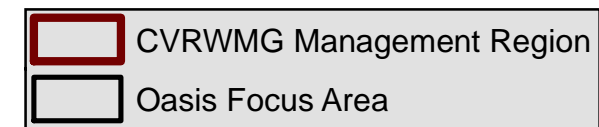
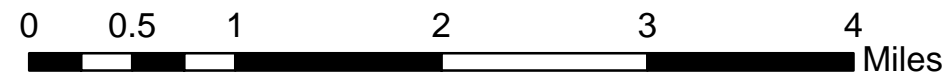
* = DAC Characteristics



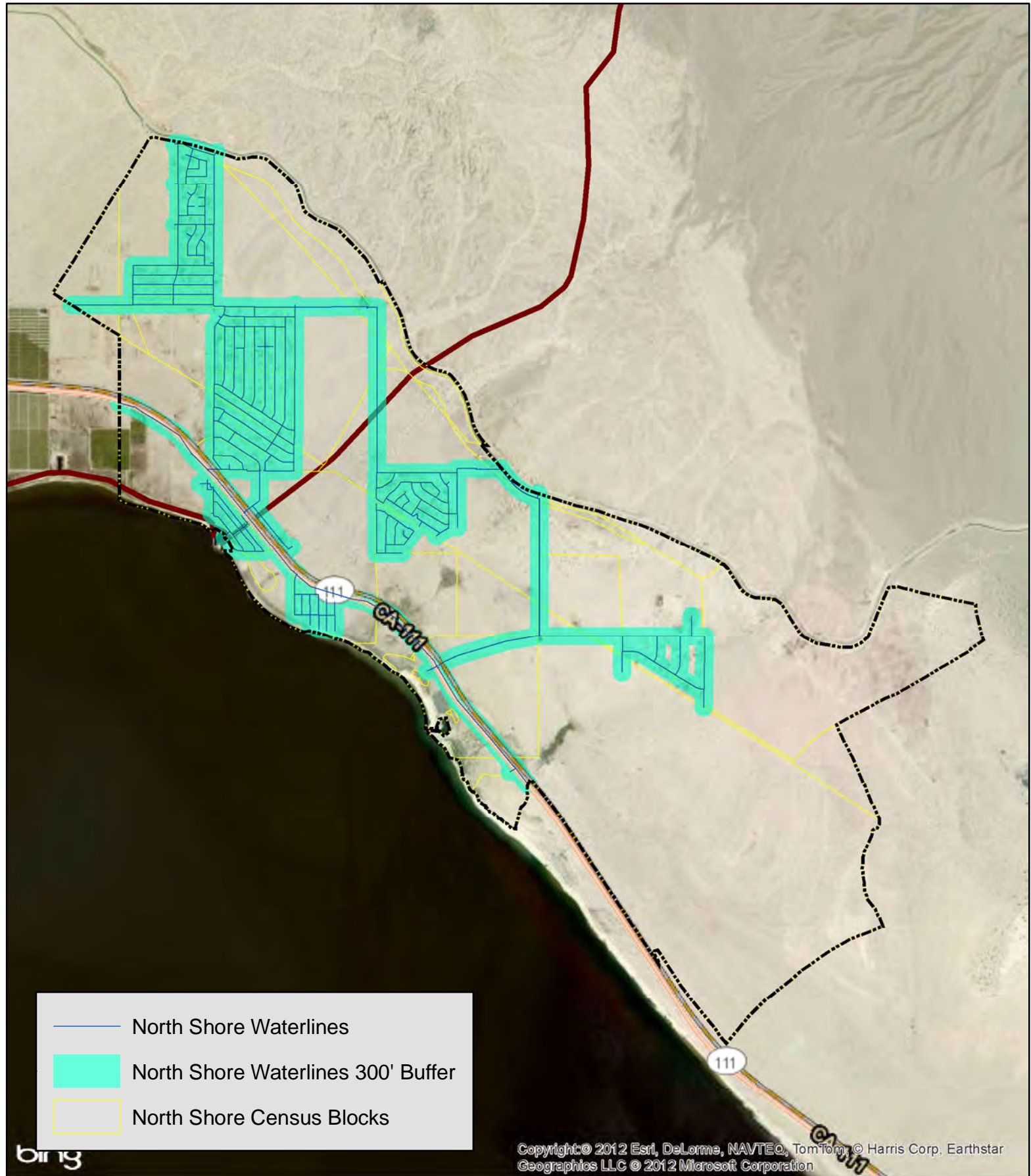
11. Oasis Focus Area



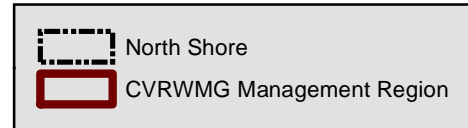
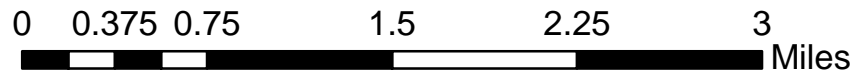
* = DAC Characteristics



12. North Shore Focus Area



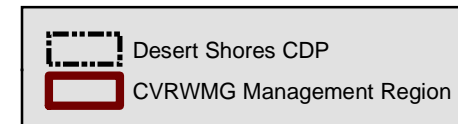
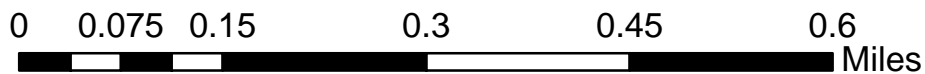
* = DAC Characteristics



13. Desert Shores Focus Area

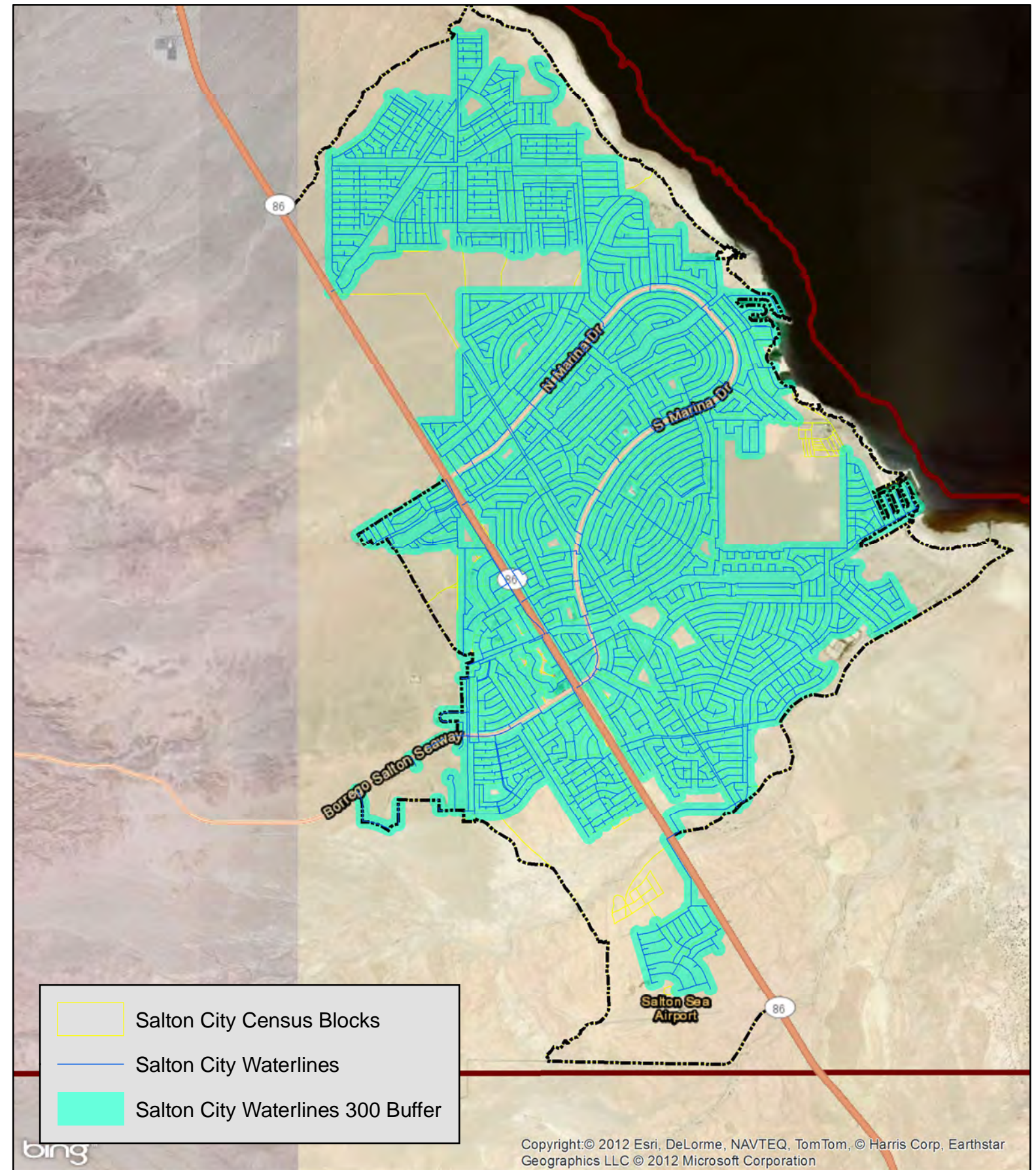
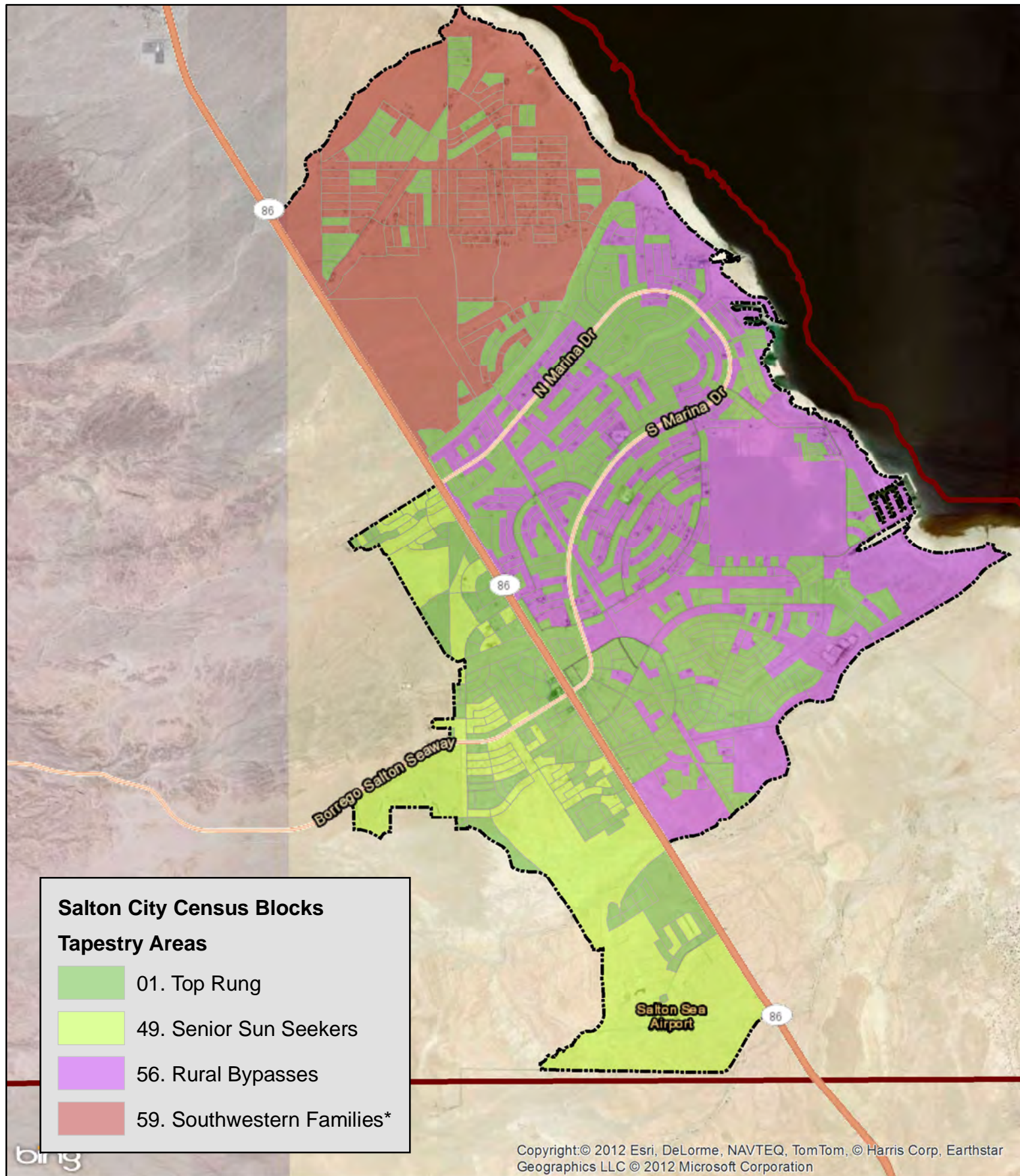


* = DAC Characteristics



**No Water Line Buffer Due To Proximity
DAC Map Book Page 16 Draft 12/10

14. Salton City Focus Area



* = DAC Characteristics

